












LEGEND

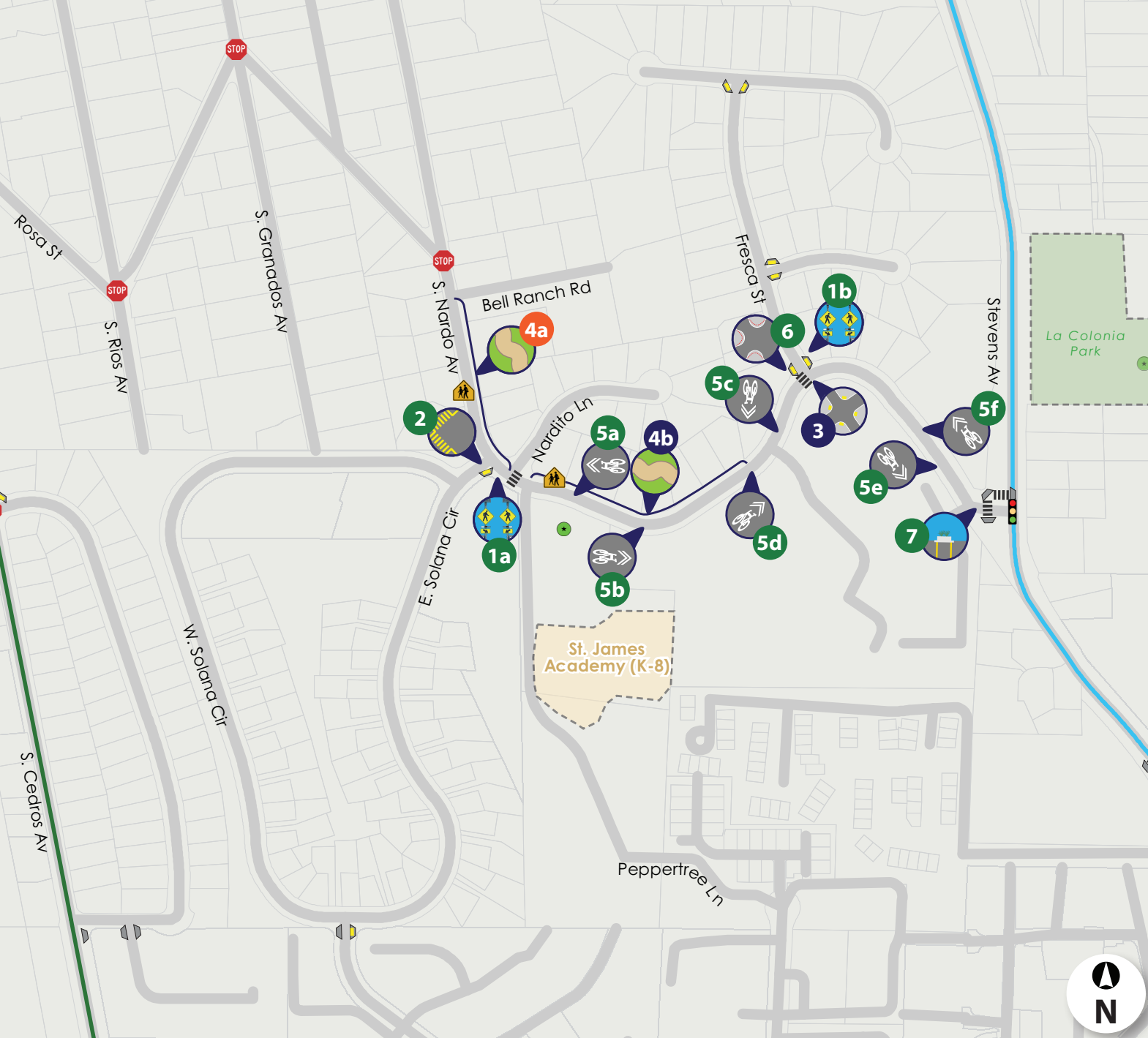
Existing Infrastructure

-  ADA Compliant Ramp
-  Ramp
-  Marked Crosswalk
-  All-Way Stop
-  Bike Parking
-  Traffic Signal
-  School Signage
-  School Site
-  Park
-  Class II Bike Lane
-  Class III Bike Route

Recommendations

-  1a Install Rectangle Rapid Flash Beacon
-  2 Install High Visibility Crosswalk
-  3 Install ADA Curb Ramp
-  4 Construct Decomposed Granite Path
-  5 Install Shared Lane Marking (Class III)
-  6 Construct Curb Extension
-  7 Construct Raised Median
-  # Consistent with Solana Highlands Plan
-  # Consistent with Ocean Ranch Estates Plan

Feature	Qt./Mi.
Sidewalk	0.29 miles
High-Visibility Crosswalk	1
ADA Curb Ramp	4
Decomposed Granite Path	0.27 miles



St. James Academy - SRTS Recommendations