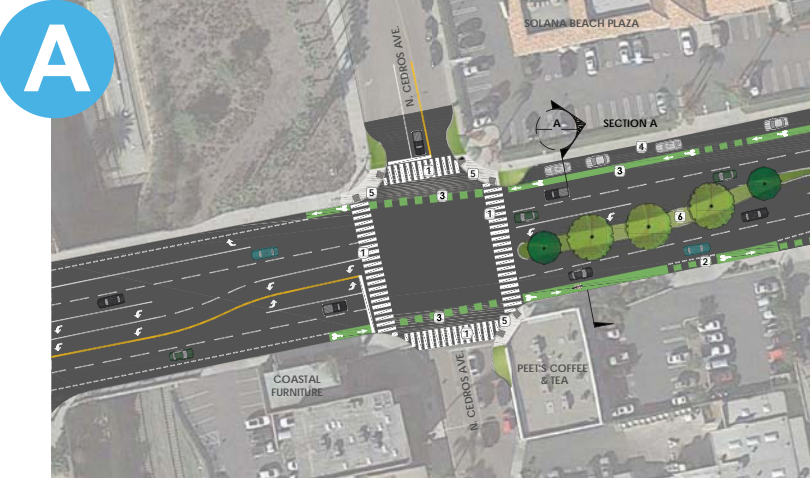


WESTERN CORRIDOR

SOLANA BEACH LOMAS SANTA FE CORRIDOR FEASIBILITY STUDY

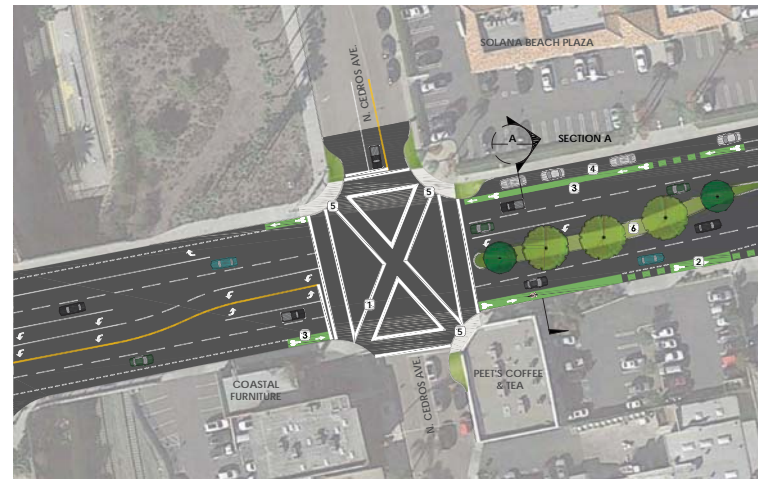


- PROPOSED FEATURES**
- 1 High Visibility Crosswalk Striping
 - 2 Bike Lane
 - 3 Green Bike Lane Striping
 - 4 New On-Street Parking
 - 5 Bumpouts
 - 6 Landscaped Median

**CEDROS AVENUE ALTERNATIVE 1
LOMAS SANTA FE DRIVE**

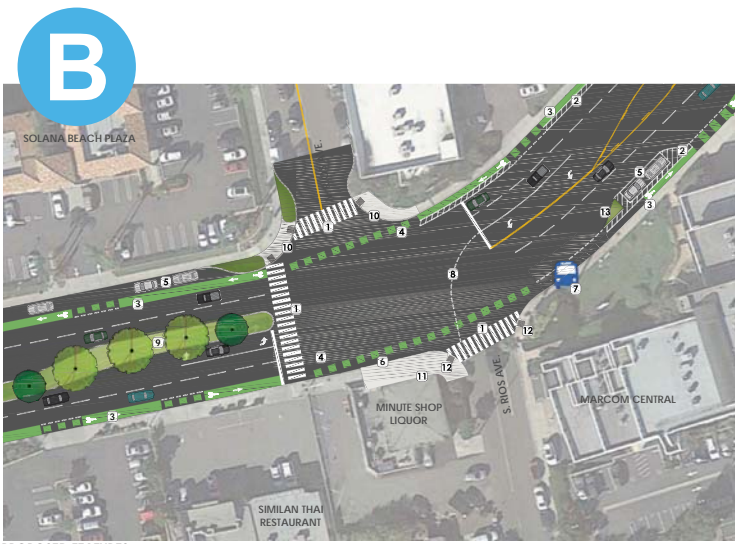


Google Earth



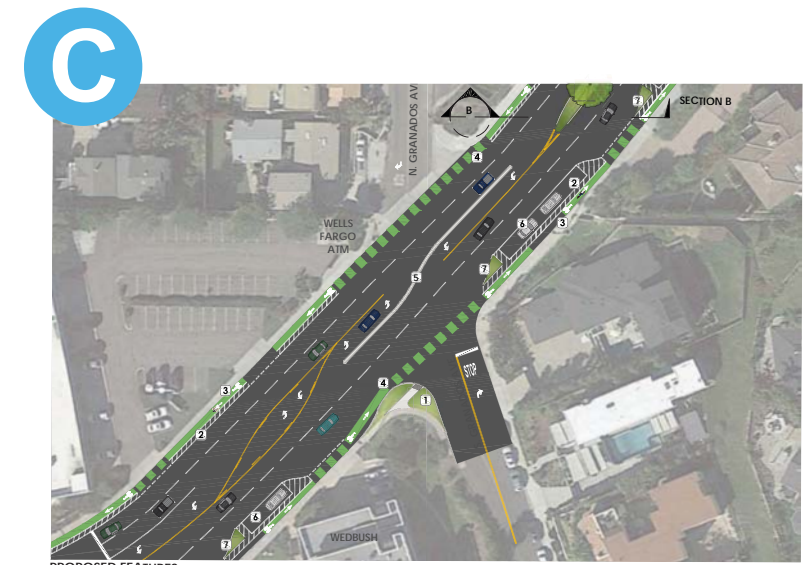
- PROPOSED FEATURES**
- 1 Scramble Crossing
 - 2 Bike Lane
 - 3 Green Bike Lane Striping
 - 4 New On-Street Parking
 - 5 Bumpouts with Sloped Entry
 - 6 Landscaped Median

**CEDROS AVENUE ALTERNATIVE 2
LOMAS SANTA FE DRIVE**



- PROPOSED FEATURES**
- 1 High Visibility Crosswalk Striping
 - 2 Bike Buffer
 - 3 Bike Lane
 - 4 Green Bike Lane Striping
 - 5 Shift On-Street Parking
 - 6 20 Minute Parking and Loading
 - 7 Relocate Bus Stop
 - 8 Car Tracks to Direct Left Turns
 - 9 Landscaped Median
 - 10 Bumpouts with New Curb Ramps
 - 11 Sidewalk Improvements
 - 12 Replace Curb Ramp
 - 13 Parking Buffer

**RIOS AVENUE
LOMAS SANTA FE DRIVE**



- PROPOSED FEATURES**
- 1 Landscaped Bumpout with Sidewalk Extension
 - 2 Bike Buffer
 - 3 Bike Lane
 - 4 Green Bike Lane Striping
 - 5 Raised Curb to Right Turn Only from Granados Ave
 - 6 Shift On-Street Parking
 - 7 Parking Buffer
 - 8

**GRANADOS AVENUE
LOMAS SANTA FE DRIVE**