



LOMAS SANTA FE CORRIDOR WALKS

The City of Solana Beach is conducting a study to identify transportation issues and solutions along Lomas Santa Fe from Highway 101 to Highland Drive. The community is invited to participate in corridor walk audits on March 4th to help assess needs, share ideas, and voice your concerns to the project team. Come and discuss opportunities to help improve driving, walking, and biking in Solana Beach!

WALK THE CORRIDOR WITH THE PROJECT TEAM!*

SATURDAY, MARCH 4TH

1 8:00 - 9:30 AM

Cedros Ave to Granados Ave
Start Location: northwest corner of
Lomas Santa Fe/Cedros

2 10:00 - 11:30 AM

Stevens Ave to I-5 Freeway
Start Location: Skyline Elementary
Parking Lot

3 12:00 - 12:45 PM

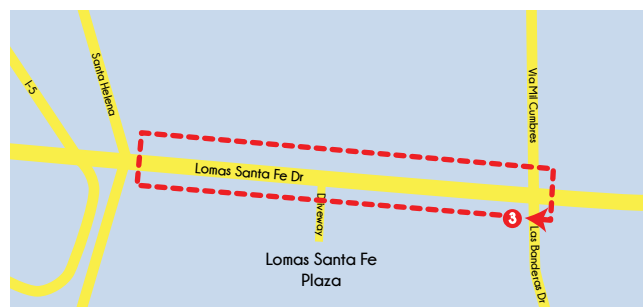
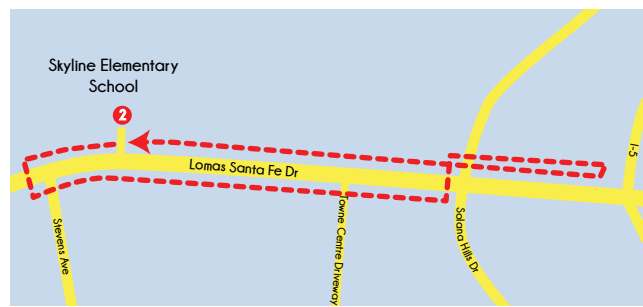
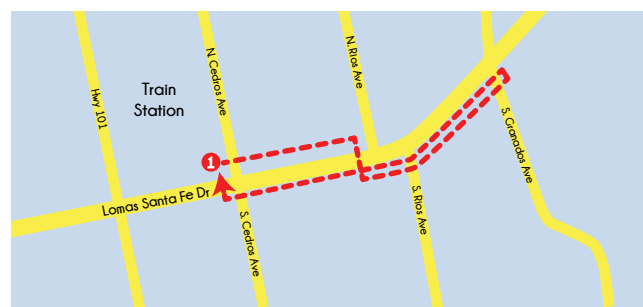
Santa Helena to Via Mil Cumbres
(Lomas Santa Fe Plaza)
Start Location: southwest corner of
Lomas Santa Fe/Las Banderas

4 1:00 - 1:45 PM

Lomas Santa Fe/Highland
Start Location: southwest corner of
Lomas Santa Fe/Highland Dr

2:30 - 4:00 PM

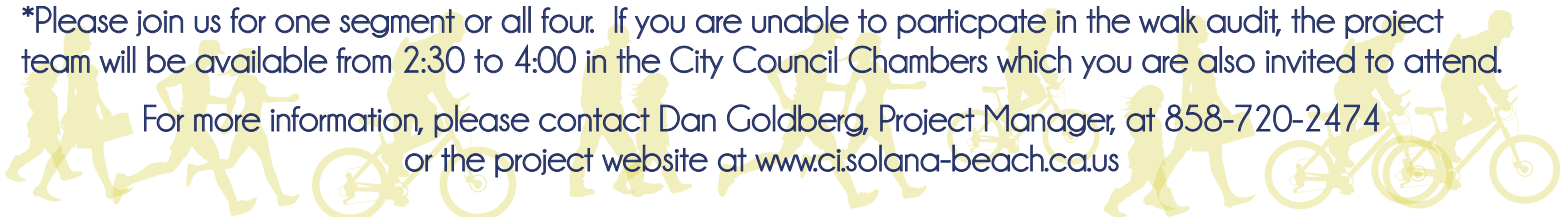
Community and Project Team
Meeting at City Council Chambers
to summarize ideas and concerns
Address: 635 S. Highway 101



start location - - - - walking route

*Please join us for one segment or all four. If you are unable to participate in the walk audit, the project team will be available from 2:30 to 4:00 in the City Council Chambers which you are also invited to attend.

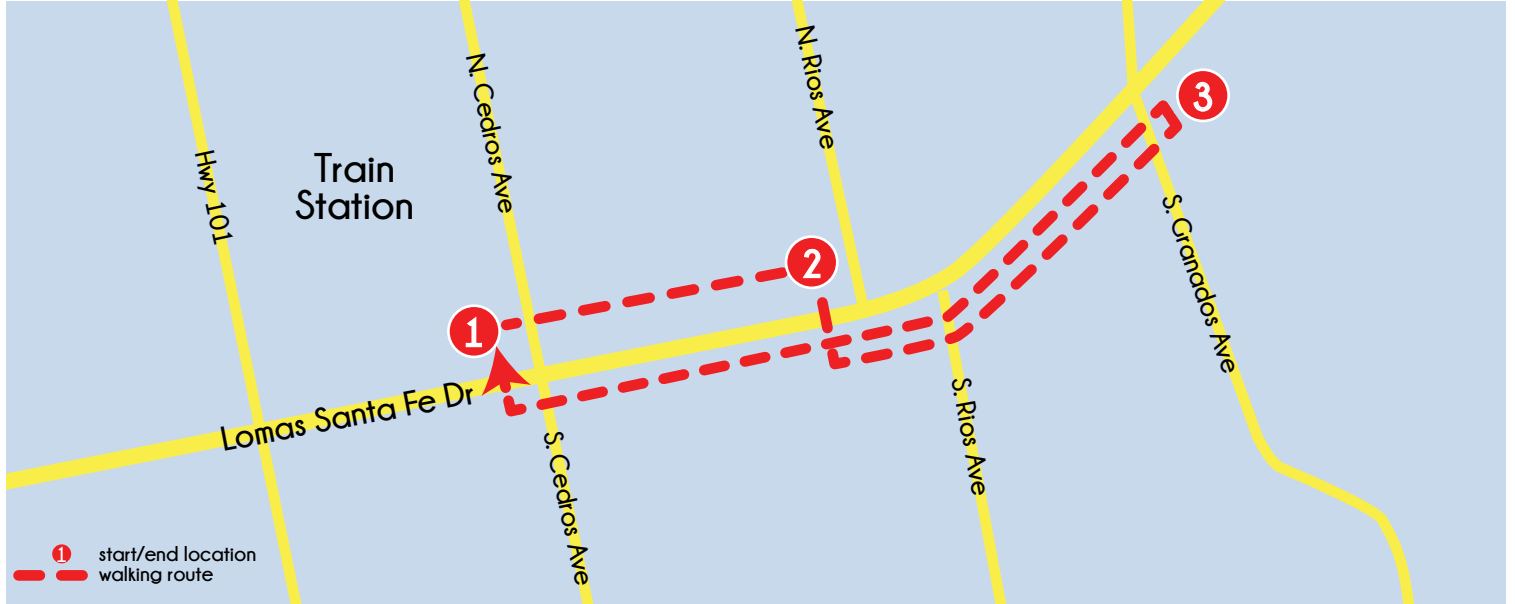
For more information, please contact Dan Goldberg, Project Manager, at 858-720-2474 or the project website at www.ci.solana-beach.ca.us





LOMAS SANTA FE FEASIBILITY STUDY CORRIDOR WALKS

CORRIDOR 1: CEDROS AVE TO GRANADOS AVE



1 start/end location
- - - walking route

Field Notes

1

Field notes area for location 1.

2

Field notes area for location 2.

3

Field notes area for location 3.

Issues, Ideas, and Observations

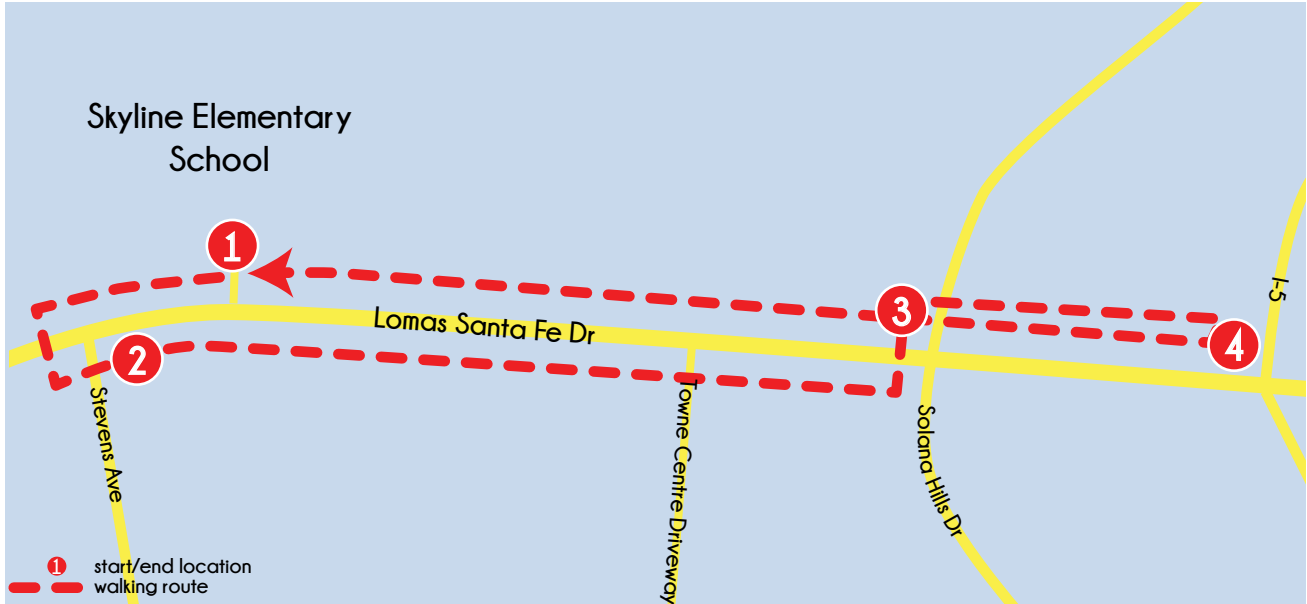
Issues, Ideas, and Observations area with horizontal lines.





LOMAS SANTA FE FEASIBILITY STUDY CORRIDOR WALKS

CORRIDOR 2: STEVENS AVE TO I-5 FREEWAY



Field Notes

①	③
②	④

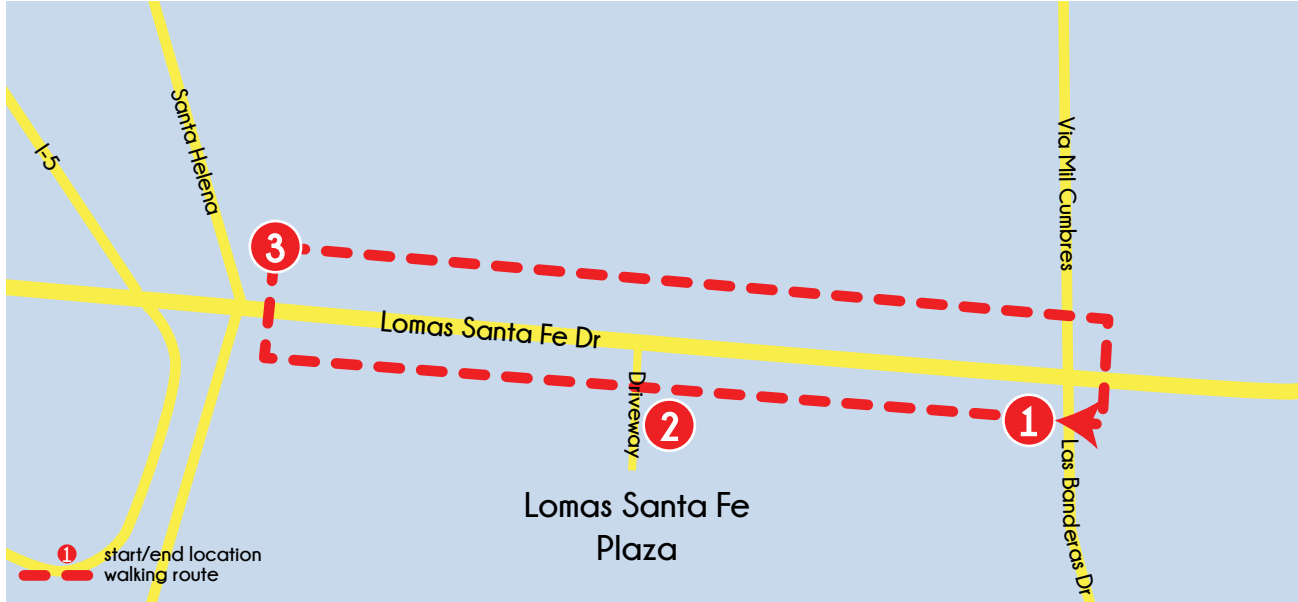
Issues, Ideas, and Observations





LOMAS SANTA FE FEASIBILITY STUDY CORRIDOR WALKS

CORRIDOR 3: LOMAS SANTA FE PLAZA (SANTA HELENA TO VIA MIL CUMBRES)



Field Notes

1

2

3

Issues, Ideas, and Observations

